

2020 DMH - Plant
Date: 2019/09/28










1:8,000

UNIT 3

Opening ID: 1711378
Plant Area: 148.6 hectares
BEC: IDfdk3
Elev: 1020 - 1170
Lat: 51° 6' 10.113" N
Long: 121° 18' 11.587" W

Legend

-  DMH_Blк_Bdy
-  DMH_Stn
-  Range_Pts
-  Road
-  Trail
-  Range_Line
-  Plant - TU

Species composition: Pli65Fdi35

Total seedlings: 282,340

Density: 1900 sph

Planting Notes: Plant Pli65Fdi35. 1900 sph target density. Plant in mineral soil. Preferred microsities: north and east side of obstacles. Acceptable microsities: obstacles and open ground. Unacceptable microsities: Fdi planted in open ground. Minimum spacing: 1.0m. Minimum spacing off surviving residual Pli, Fdi, or Sx with >60% live crown: 2.0m. Standing dead trees can be used as obstacles where others are not available.

Location: Loon Lake

Access: Via Loon Lake Rd to Dougherty Lake Rd. Travel 15.1km and turn left on Dougherty Lake south. Drive 1.3km and turn right.

Access Comments: Good but rough road access to the unit. Good ATV access within the unit.

